



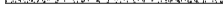








PLAN  
SCALE 1:500

**LEGEND:**

-  CADASTRAL BOUNDARY
-  EXISTING LINEMARKING
-  EXISTING KERB
-  EXISTING FOOTPATH
-  PROPOSED FOOTPATH
-  PROPOSED FAUX BRICK INFILL
-  PROPOSED KERB
-  TREE: EXISTING
-  POWER POLE: EXISTING

**NOTES**

1. VERGES TO BE REINSTATED UPON WORKS COMPLETION, INCLUDING ALL RETICULATION AS REQUIRED LIKE FOR LIKE AND DRIVEWAYS TO COUNCIL SPECIFICATIONS.
2. MAINTAIN THE SITE IN A SAFE CONDITION FOR ALL ROAD USERS. THIS MAY REQUIRE THE APPROPRIATE USE OF TEMPORARY SIGNING AND PAVEMENT MARKING UNTIL THE PERMANENT SIGNS AND PAVEMENT MARKING IS INSTALLED.
3. ACCESS TO ALL PROPERTIES TO BE MAINTAINED DURING CONSTRUCTION WORKS.

**REVISIONS**

NO.	DESCRIPTION	DATE	SIGNED
A	ISSUED FOR PUBLIC CONSULTATION	30/03/26	TR

PROJECT  
ADINA WAY AND SYCAMORE CLOSE  
ROCKINGHAM  
PROPOSED FOOTPATH  
TITLE  
PUBLIC CONSULTATION PLAN



PO Box 2142  
Rockingham DC,  
WA 6169  
Telephone (08) 9528 0333  
Fax (08) 9592 1705

DESIGNED	T. RANASINGHE	30/03/26
DRAWN	T. RANASINGHE	30/03/26
CHECKED	H.WONG	30/03/26
APPROVED		
DRAWING NO	08624-FP-CP1	REVISION A

1:500 @A1 0 5m 10 15 20 25 30 35 40 45 50 55 60 65 70 75