



Western  
Australian  
Government

Gazette

ISSN 2204-4264 (online)

2893

PERTH, MONDAY, 9 DECEMBER 2024 No. 151 SPECIAL

PUBLISHED BY AUTHORITY GEOFF O. LAWN, GOVERNMENT PRINTER

© STATE OF WESTERN AUSTRALIA

CAT ACT 2011  
LOCAL GOVERNMENT ACT 1995

---

**CITY OF ROCKINGHAM**

---

**CITY OF ROCKINGHAM CATS  
AMENDMENT LOCAL LAW  
2024**



**CAT ACT 2011  
LOCAL GOVERNMENT ACT 1995**

**CITY OF ROCKINGHAM**

**CITY OF ROCKINGHAM CATS AMENDMENT LOCAL LAW 2024**

Under the powers conferred by the *Cat Act 2011*, *Local Government Act 1995* and all other powers enabling it, the Council of the City of Rockingham resolved on 26 November 2024 to make the following local law—

**1. Citation**

This local law is cited as the *City of Rockingham Cats Amendment Local Law 2024*.

**2. Commencement**

This local law comes into operation 14 days after its publication in the *Government Gazette*.

**3. Principal local law**

In this local law, the *City of Rockingham Cats Local law 2018* published in the *Government Gazette* on 18 January 2019, is referred to as the principal local law. The principal local law is amended.

**4. Clause 1.4 amended**

In clause 1.4(1) insert the following definitions in alphabetical order—

***cat management facility*** means—

- (a) a facility operated by a local government that is, or may be, used for keeping cats; or
- (b) a facility for keeping cats that is operated by a person or body prescribed; or
- (c) a facility for keeping cats that is operated by a person or body approved in writing by a local government;

***Cat Prohibited Area*** means an area outlined in Schedule 2;

***cattery*** means any premises where more than 3 cats are kept, boarded, housed or trained temporarily, whether for profit or otherwise, and where the occupier of the premises is not the ordinary owner of the cats;

***Schedule*** means a schedule to this local law; and

**5. Clause 2.6 amended**

After clause 2.6(2) delete the following paragraph—

*Penalty: a fine of not less than \$1,000 and not exceeding \$5,000, and if the offence is of a continuing nature, to an additional penalty not exceeding \$500 for each day or part of a day during which the offence has continued.*

**6. Part 3 inserted**

After Clause 2.10 insert the following—

**PART 3—CAT CONTROL**

**3.1 Cat Prohibited Areas**

- (1) A cat shall not be in the places specified in Schedule 2 at any time.
- (2) If a cat is in a Cat Prohibited Area in contravention of subclause 3.1(1) then the owner of the cat commits an offence.

**7. Part 4 inserted**

Delete **PART 3—ENFORCEMENT** and replace with the following—

**PART 4—ENFORCEMENT**

**4.1 Offences and Penalties**

- (1) Any person who fails to do anything required or directed to be done under this local law, or who does anything which under this local law that person is prohibited from doing, commits an offence.
- (2) An offence against any provision of this local law is a prescribed offence for the purposes of section 62(1) of the Act.
- (3) Any person who commits an offence under this local law shall be liable, upon conviction, to a penalty not less than \$1,000 and not exceeding \$5,000, and if the offence is of a continuing nature, to an additional penalty not exceeding \$500 for each day or part of a day during which the offence has continued.

**4.2 Modified penalties**

- (1) The offences contained in Schedule 1 are offences in relation to which a modified penalty may be imposed.
- (2) The amount appearing in the final column of Schedule 1, directly opposite a prescribed offence in that Schedule, is the modified penalty for that prescribed offence.

**4.3 Forms**

- (1) The issue of infringement notices, their withdrawal and the payment of modified penalties are dealt with in Part 4, Division 4 of the Act.
- (2) The form of an infringement notice is Form 6 in the *Cat Regulations 2012*, Schedule 1.
- (3) The form to withdraw an infringement notice is Form 7 in the *Cat Regulations 2012*, Schedule 1

**8. Schedules inserted**

After PART 4 insert the following—

**SCHEDULE 1**  
**PRESCRIBED OFFENCES**  
**(Clause 4.2)**

Offence	Nature of Offence	Modified Penalty \$
2.6(2)	Failure to comply with conditions	200
3.1(2)	Cat in a prohibited area	200

**SCHEDULE 2—**  
**CAT PROHIBITED AREAS**  
**(Clause 3.1)**

Map Number	Official/Common Name	Map Reference	Location (bounded by or accessed from)
1	Alf Powell Reserve	As shown in Map 1	Remnant vegetation on Wilmott Drive bounded by Grange Drive, Lynda Crescent and Cambridge Crescent
2	Anstey Q Swamp	As shown in Map 2	Wetland and surrounding vegetation/parkland bounded by Summerville Avenue, Berryessa Parkway, Warnbro Sound Avenue, Atlin Lane and Lorne Bend.
3	Baldivis Children's Forest	As shown in Map 3	Accessed from Mandurah Road
4	Baldivis Reserve Volume 1 and 2—Nature Reserve	As shown in Map 4	Bushland bounded by Fifty Road, Baldivis Road, Marron Chase, Valour Bend and David Fisher Loop
5	Baldivis Tramway	As shown in Map 5	Bounded by Stakehill Road, Karnup to Millar Road West, Baldivis
6	Bordeaux Ramble	As shown in Map 6	Vegetation bounded by Bayside Boulevard, Bordeaux Ramble, Achiever Avenue and Carlingford Drive.
7	CUD Swamp	As shown in Map 7	Vegetation and parkland bounded by La Spezia Drive, Taranto Walk, Warnbro Sound Avenue and Naples Place.
8	Dixon Road Conservation Precinct	As shown in Map 8	Bushland bounded by Dixon Road, Darile Street, Mandurah Road and Rockingham Train line (South)
9	Frank Brown Reserve	As shown in Map 9	Golf course and remnant vegetation bounded by Rockingham-Mandurah train line along Ennis Avenue, Link Way, Caddy Closed, Birdie Court, Fairway Place and Inverness Court. Eastern boundary stops at Rockingham Lakes Regional park reserve.
10	Golden Bay Foreshore	As shown in Map 10	Foreshore and dune vegetation bounded by Ocean, Solstice Grove and Marillana Drive and the boundary between the Secret Harbour and Golden Bay suburbs. <i>Note: excludes Lot 503 (Road parcel) Solstice Grove.</i>



Map Number	Official/Common Name	Map Reference	Location (bounded by or accessed from)
11	Hidden Swamp	As shown in Map 11	Wetland and surrounding vegetation bounded by Secret Harbour Boulevard to St Kitts Boulevard and the residential lots along San Javier Circle and Orlando Boulevard.
12	Karnup Reserve School Site	As shown in Map 12	Bushland bounded by Sixty Eight Road, Tinson Road and Lugg Road.
13	Karnup Townsite	As shown in Map 13	Vegetation located on Karnup Road, bounded by firebreaks.
14	Kinsale Bend	As shown in Map 14	Vegetation and parkland bounded by Kinsale Bend, Bayside Boulevard and Whyalla Circle.
15	Lake Richmond	As shown in Map 15	Lake and surrounding Bushland excluding artificial park space bounded by Fisher Street, Richmond Avenue, Lake Street and Safety Bay Road.
16	Larkhill Sporting Complex	As shown in Map 16	Vegetation located on Lark Hill sporting complex—excluding sporting complex and land cleared for use as Horse track. Bounded by Port Kennedy Drive, Warnbro Sound Avenue and Forty Road.
17	Lennox Reserve	As shown in Map 17	Vegetation and surrounding parkland bounded by Lennox Drive
18	Lewington Reserve	As shown in Map 18	Bushland bounded by Lewington Street, Victoria Street and Patterson Road.
19	Mandurah Hill	As shown in Map 19	Vegetation occupying Crystaluna Drive <i>Note: does not include surrounding vegetation on Lot 153 Crystaluna Drive</i>
20	Minderoo Reserve	As shown in Map 20	Vegetation bounded by Minderoo Crescent, Moncrieff Parade and Memory Court
21	Port Kennedy Foreshore	As shown in Map 21	Foreshore and dune vegetation bounding the northern extents of Port Kennedy Scientific Park (Port Kennedy Drive) through to Bayeux Avenue <i>Note: This excludes adjacent State managed reserves</i>
22	The Esplanade Foreshore to Naval Memorial Park	As shown in Map 22	Foreshore vegetation and parklands extending from Hymus St to Governor Road bounded by Esplanade and Rockingham Beach Road kerb boundaries. <i>Note: This area includes the carpark areas for ease of interpretation</i>
23	Sawley Close Nature Reserve	As shown in Map 23	Bushland occupying and accessed from Sawley Close, bounded by Mandurah Road.
24	Secret Harbour Foreshore	As shown in Map 24	Foreshore and dune vegetation bounded by Secret harbour boundaries.
25	Shoalwater Foreshore to Safety Bay Foreshore	As shown in Map 25	Dune and foreshore vegetation including park space extending along coast from Boundary Road to Warnbro Beach road bounded by Arcadia Drive and Malibu Road.
26	Singleton Foreshore	As shown in Map 26	Foreshore and dune vegetation extending from Rockingham/Mandurah LGA boundary until Singleton/Golden Bay suburb boundaries, bounded by Foreshore Drive.

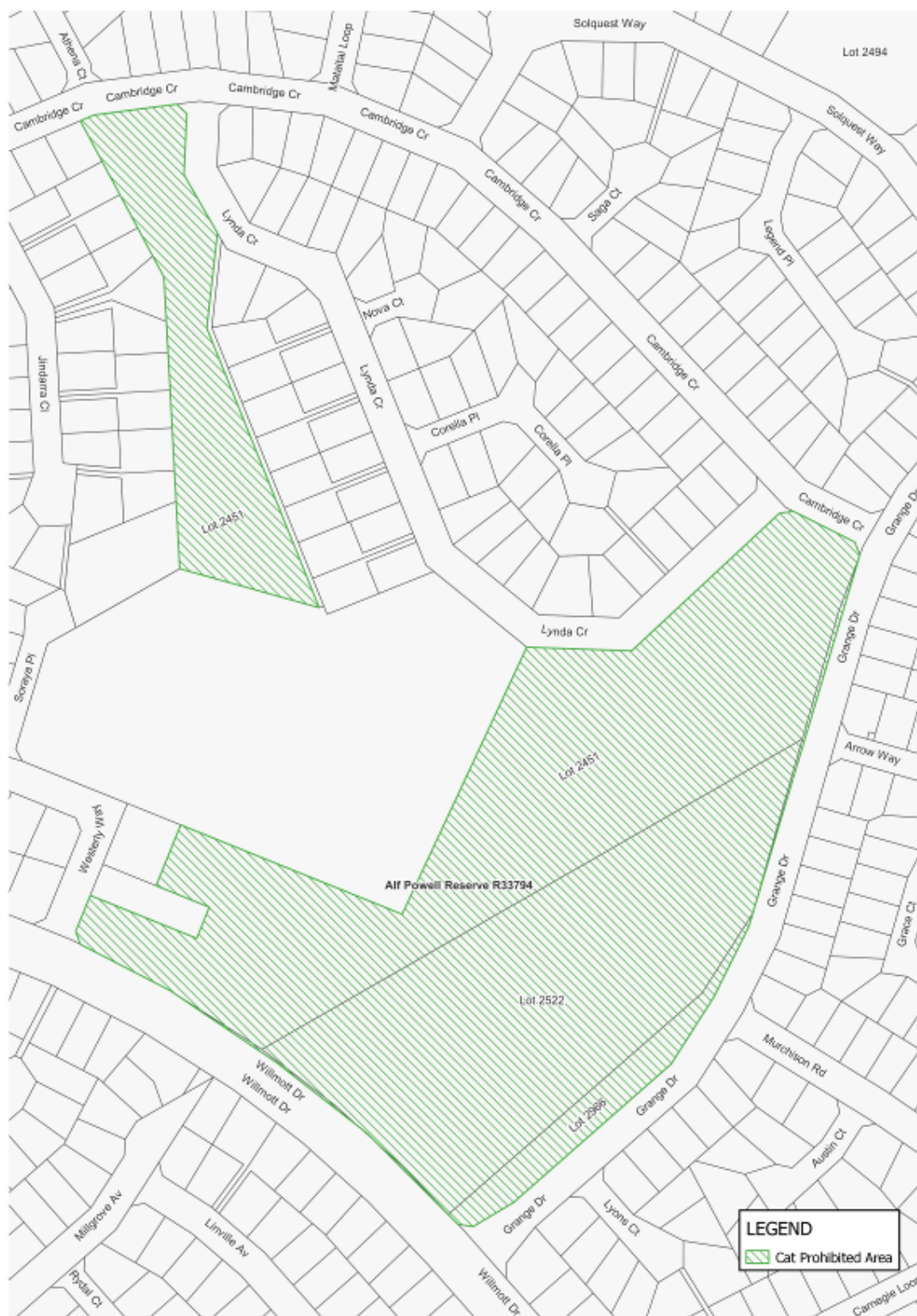
Map Number	Official/Common Name	Map Reference	Location (bounded by or accessed from)
27	St Claire Foreshore	As shown in Map 27	Dune vegetation extending from Bayeux Avenue to Northern Boundary Venice Retreat.
28	Tamworth Hill Swamp Reserve	As shown in Map 28	Swampland and vegetation bounded by Nairn Road, Safety Bay Road and Eighty Road. Partial West boundary against Private Lots
29	Tamworth Reserve	As shown in Map 29	Wetland and surrounding vegetation/parkland bounded by Tamworth Boulevard, Aldersyde Meander and Nairn Drive
30	Trenant Park Gardens	As shown in Map 30	Wetland and vegetation bounded by Dampier Drive and Trenant Park Gardens. Bounded on West side by Private lots
31	Tuart Park	As shown in Map 31	Vegetation and parklands bounded by Bluestone Parkway, Hortonia Avenue, Laurel Turn and Swanson Way.
32	Warnbro Foreshore to Waikiki Foreshore	As shown in Map 32	Foreshore and dune vegetation extending along coast from north of Venice retreat through to Warnbro Beach Road, until Warnbro/Waikiki suburb boundary
33	Woodleigh Grove Reserve	As shown in Map 33	Wetland and vegetation bounded by Tincombe Grove, Chandler Ramble and Foxton Green
34	Seahaven Reserve	As shown in Map 34	Bushland vegetation and parklands bounded by residential housing to the east and south, with Charthouse Road to the north and Chalmers Avenue to the west
35	Greeson Nature Reserve	As shown in Map 35	Bushland vegetation bounded by Greeson Parkway to the west and Mandurah Road to the east. Residential housing is located to the north and south.
36	Brownrigg Reserve	As shown in Map 36	Dune vegetation bounded by residential housing. The reserve connects to Navigator Drive to the north, Bannon Street to the east, and Brownrigg Street to the west.

#### State Managed Reserves

Map Number	Official/Common Name	Map Reference	Description
37	Anstey Swamp	As shown in Map 37	Vegetation and swampland bounded by Paganoni Road, Fletcher Road, Mandurah Road and the Rockingham-Mandurah train line. This area extends to the fence-line delineating surrounding residential/agricultural lots. At North of reserve, one section adjacent to Western side of train line is included. <i>NOTE: Lot 172 Paganoni road—this reserve area excludes the cleared portion of the lot.</i>
38	Lake Coo loongup	As shown in Map 38	Salt Lake and native vegetation in the area bounded by Safety Bay Road to the South, Mandurah Road to the East extending only the fence-line on approach to Dixon Road, the firebreak adjacent to the Rockingham-Mandurah train line excluding all Residential lots and the Franke Browne Reserve.

Map Number	Official/Common Name	Map Reference	Description
39	Lake Walyungup	As shown in Map 39	Salt Lake and surrounding vegetation within the bounds of Mandurah Road, Safety Bay Road and Ennis Avenue. Vegetation bounded by Safety Bay Road, Warnbro train station and Train station access road.
40	Mandurah-Singleton Border Reserve	As shown in Map 40	Vegetation bounded by Mandurah Road and Rockingham-Mandurah train line extending to City boundary in the South and to the firebreak adjacent to Mandurah Road
41	Paganoni Swamp	As shown in Map 41	Swampland and bushland bounded by Paganoni Road, the Kwinana Freeway, Mandurah Train line and stopping at boundary of Rockingham-Mandurah. This reserve includes the conservation category wetlands Paganoni and Zed Swamps
42	Point Peron Foreshore	As shown in Map 42	Vegetation and land within the reserve area bounded by Boundary Road on the South, Safety Bay Road to the East and Point Peron Road on the North.
43	Port Kennedy Drive - Ennis Avenue Reserve	As shown in Map 43	Vegetation within the area bounded by Port Kennedy Drive/Ennis Avenue to North and East, extends South to the parcel boundary delineated by dirt access track.
44	Port Kennedy Dune Conservation Reserve	As shown in Map 44	Vegetation and Dunes bounded by Bayeux Avenue and Pedestrian/Cycle path adjacent to Golf course.
45	Port Kennedy Foreshore—Scientific Park	As shown in Map 45	Vegetation bounded by the dividing fence and Secret Harbour suburb boundary in the South, Warnbro Sound Avenue to the East and Port Kennedy Drive.
46	Rockingham Lakes East	As shown in Map 46	Vegetation bounded by Fifty Road, Mandurah Road, Safety Bay Road and Nairn Drive, excludes residential areas along Treetop Way and Oak Way. <i>Note: Includes Water Corporation reserves</i>
47	Tern Island	As shown in Map 47	<i>Note: Due to sedimentation/erosion processes the exact boundary of Tern Island is subject to change. As such the following description shall be used</i> Dunes and vegetation occurring on Tern Island, the land spit. At time of writing this area physically extends from Watts Road to Bent Street and includes additional areas that are created by sedimentation processes.

## MAP 1 Alf Powell Reserve



## MAP 2 Anstey Q Swamp





**MAP 3 Baldivis Children's Forest**

## MAP 4 Baldvis Reserve Volume 1 and 2—Nature Reserve



MAP 5 Baldivis Tramway





MAP 6 Bordeaux Ramble



## MAP 7 CUD Swamp





MAP 8 Dixon Road Conservation Precinct



MAP 9 Frank Brown Reserve



[illegible]

**MAP 11 Hidden Swamp**



The map displays a large, irregularly shaped lot, Lot 42, which is the subject of a cat prohibition. This lot is filled with green diagonal hatching. It is situated between Baldy Rd to the west and Tinson Rd to the east. To the north of Lot 42 is Lot 201, and to the south is Lot 41. Other nearby lots include Lot 202, Lot 203, Lot 108, Lot 107, Lot 106, Lot 105, Lot 104, and Lot 1524. The map also shows several roads: Sixty Eight Rd, Baldy Rd, Tinson Rd, Lugg Rd, and Enkindle Loop. A legend in the bottom right corner identifies the hatched area as a 'Cat Prohibited Area'.

MAP 13 Karnup Townsite



## MAP 14 Kinsale Bend







## MAP 16 Larkhill Sporting Complex





## MAP 17 Lennox Reserve

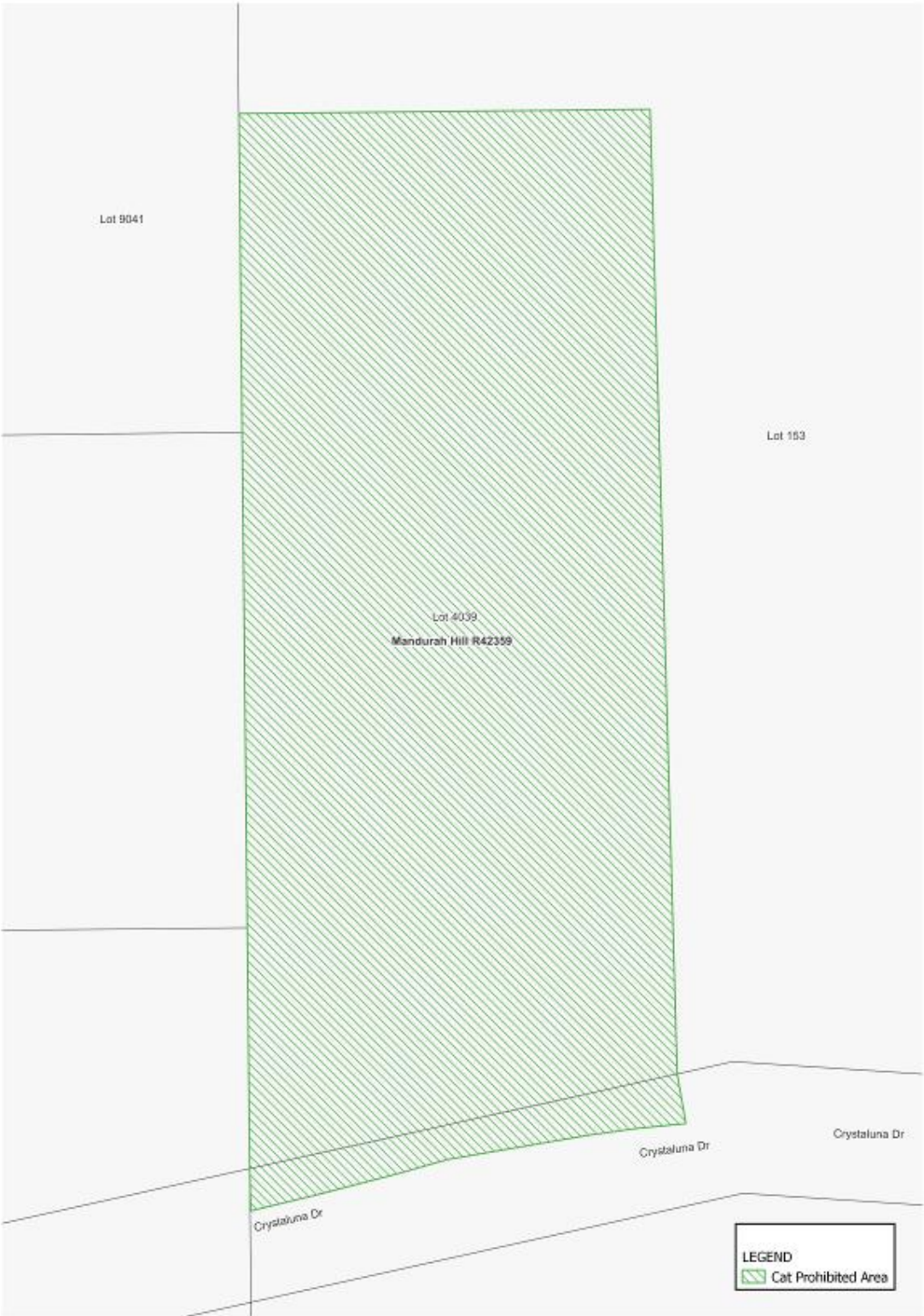


## MAP 18 Lewington Reserve





MAP 19 Mandurah Hill



**MAP 20 Minderoo Reserve**

## MAP 21 Port Kennedy Foreshore









## MAP 24 Secret Harbour Foreshore



## MAP 25 Shoalwater Foreshore to Safety Bay Foreshore



MAP 26 Singleton Foreshore





St Clair Foreshore R45566

St Clair Foreshore R45189

LEGEND  
Cat Prohibited Area





## MAP 29 Tamworth Reserve



### MAP 30 Trenant Park Gardens



MAP 31 Tuart Park



**Waikiki Foreshore- Malibu to Shelton R31198**

**Warnbro Foreshore - The Bay Foreshore R31198**

**LEGEND**  
 Cat Prohibited Area



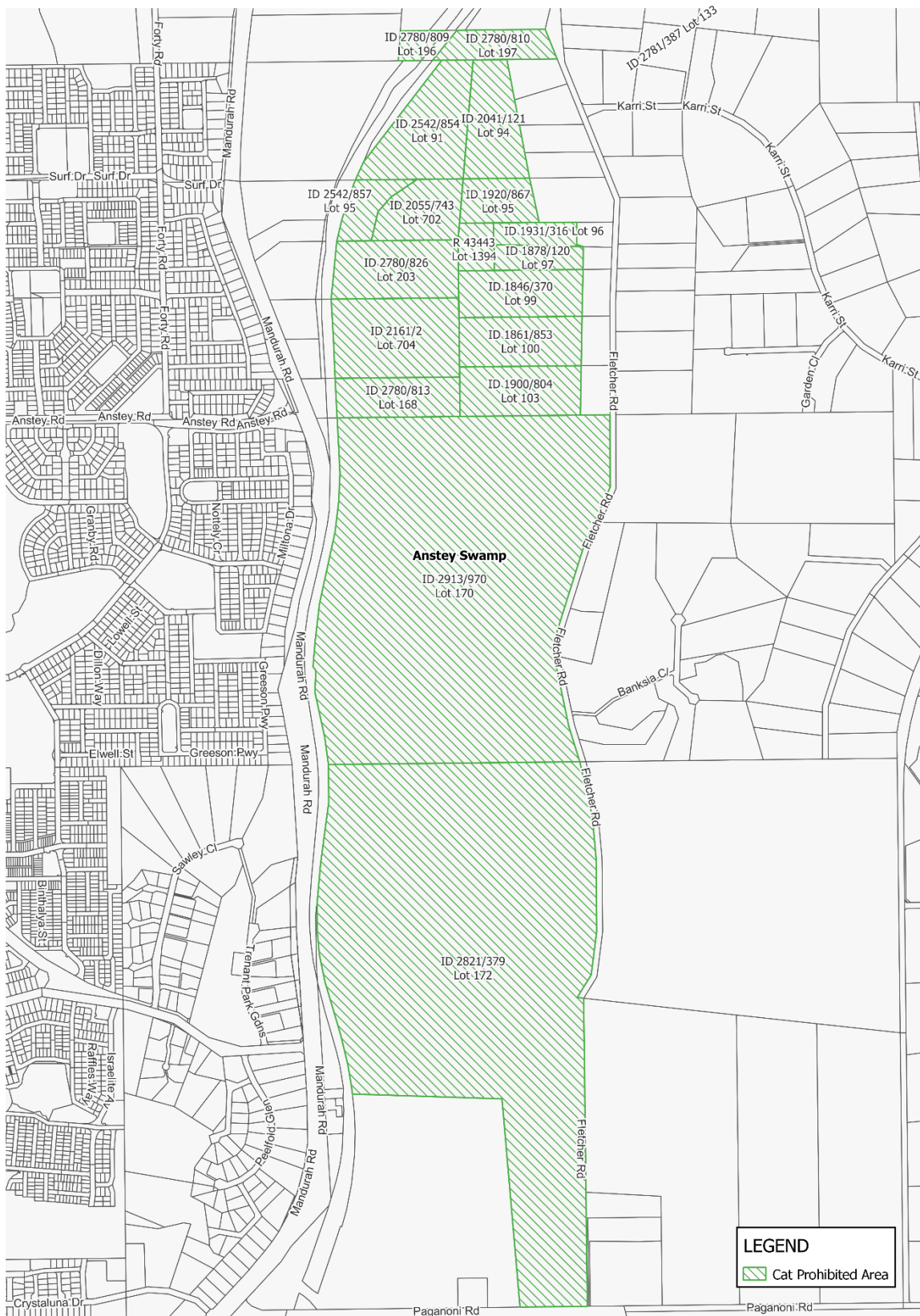


**MAP 35 Greeson Nature Reserve**

**MAP 36 Brownrigg Reserve**



**State Managed Reserves**  
**MAP 37 Anstey Swamp**

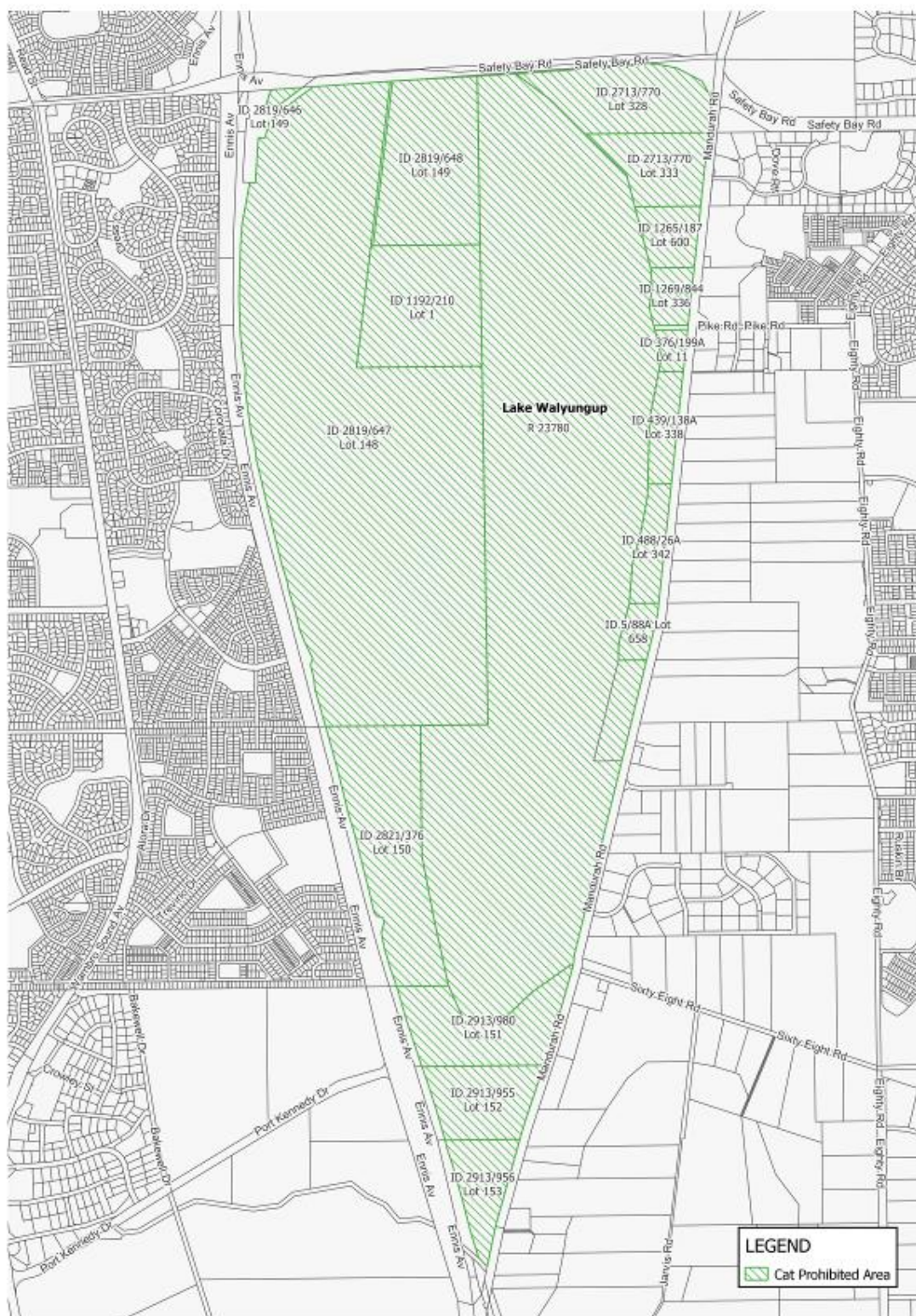








## MAP 39 Lake Walyungup





LEGEND  
Cat Prohibited Area

**Point Peron Foreshore**  
R 54/252  
Lot 301 & 508

**LEGEND**  
Cat Prohibited Areas

The map displays the Port Kennedy Drive - Ennis Avenue Reserve. Key streets shown include Port Kennedy Drive, Ennis Avenue, and several residential streets such as Wilkins Drive, Campbell Drive, Blackburn Drive, and others. Three lots are specifically identified with green hatching, indicating they are cat prohibited areas:

- ID 2113/373 Lot 151
- ID 2113/372 Lot 152
- ID 2113/367 Lot 154

**LEGEND**  
 Cat Prohibited Area



**MAP 44 Port Kennedy Dune Conservation Reserve****MAP 45 Port Kennedy Foreshore—Scientific Park**

**MAP 46 Rockingham Lakes East****MAP 47 Tern Island**

Dated 29 November 2024.

The Common Seal of the City of Rockingham was affixed by authority of a resolution of the Council in the presence of—

DEB HAMBLIN, Mayor.  
MICHAEL PARKER, Chief Executive Officer.