











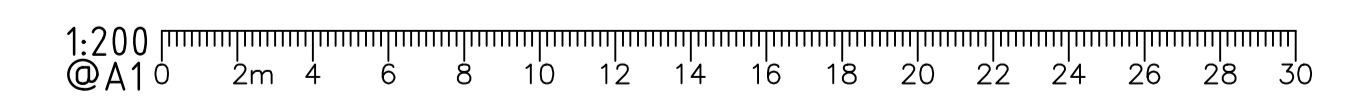
LEGEND:

-  CADASTRAL BOUNDARY
-  EXISTING LINEMARKING
-  EXISTING KERB
-  EXISTING FOOTPATH
-  PROPOSED FOOTPATH
-  PROPOSED FAUX BRICK INFILL
-  PROPOSED ROAD PAVEMENT CONSTRUCTION
-  PROPOSED KERB
-  PROPOSED SIGN, EXISTING SIGN
-  PROPOSED LINEMARKING

NOTES


1. VERGES TO BE REINSTATED UPON WORKS COMPLETION, INCLUDING ALL RETICULATION AS REQUIRED LIKE FOR LIKE AND DRIVEWAYS TO COUNCIL SPECIFICATIONS.
2. MAINTAIN THE SITE IN A SAFE CONDITION FOR ALL ROAD USERS. THIS MAY REQUIRE THE APPROPRIATE USE OF TEMPORARY SIGNING AND PAVEMENT MARKING UNTIL THE PERMANENT SIGNS AND PAVEMENT MARKING IS INSTALLED.
3. ACCESS TO ALL PROPERTIES TO BE MAINTAINED DURING CONSTRUCTION WORKS.

PLAN
SCALE 1:250



REVISIONS			
NO.	DESCRIPTION	DATE	SIGNED
A	ISSUED FOR REVIEW	13/01/26	BB

PROJECT NORSEMAN APP & EDWIN LINK INTERSECTION BALDIVIS MINI ROUNDABOUT TITLE PUBLIC CONSULTATION PLAN



PO Box 2142
 Rockingham DC,
 WA 6169
 Telephone (08) 9528 0333
 Fax (08) 9592 1705

DESIGNED	BB	13/01/26
DRAWN	BB	13/01/26
CHECKED	XXX	--/--/--
APPROVED	XXX	--/--/--
DRAWING NO	01525-PC1	REVISION
		A