




























#### LEGEND

-  PROPOSED TREES
-  WSUD PROPOSED TREES
-  PROPOSED CAR PARK TREES
-  PROMENADE TREES
-  EXISTING TREES

-  A Indoor Recreation Centre
-  B District Pavilion
-  C Junior Sports Pavilion
-  D Outdoor Hard Courts
-  E Maintenance Shed
-  F Shelter
-  G Central Pedestrian Spine
-  H Nature Play
-  I Outdoor Youth Recreation Space
-  J Cafe Spill
-  K Primary Oval
-  L Western Playing Fields
-  M Cricket Nets
-  N Drainage Basin/Swale
-  O Car Park
-  P Retained Bushland
-  Q Perimeter Path
-  R Vegetation Buffer
-  S Overflow Parking
-  T Future Development Area