















LEGEND






















METROPOLITAN REGION SCHEME RESERVES

 PARKS AND RECREATION	 PRIMARY REGIONAL ROADS	H HOSPITAL
R RESTRICTED PUBLIC ACCESS	 OTHER REGIONAL ROADS	HS HIGH SCHOOL
 RAILWAYS	 PUBLIC PURPOSES	TS TECHNICAL SCHOOL
 PORT INSTALLATIONS	 WATER CATCHMENTS	CP CAR PARK
 STATE FORESTS	 CIVIC AND CULTURAL	U UNIVERSITY
 WATERWAYS		CG COMMONWEALTH GOVERNMENT
		SEC WESTERN POWER
		SU SPECIAL USES
		WSD WATER CORPORATION


LOCAL SCHEME RESERVES

 CIVIC AND CULTURAL	 PUBLIC OPEN SPACE	H HOSPITAL
 LOCAL ROADS	 PUBLIC PURPOSES	U UNIVERSITY
		WSD WATER CORPORATION
		SEC WESTERN POWER

ZONES

 RESIDENTIAL	 COMMERCIAL	AP AGED PERSONS ACCOMMODATION
 SPECIAL RESIDENTIAL	 SPECIAL USE	C CEMETERY
 DEVELOPMENT	 SPECIAL COMMERCIAL	CB COMMUNITY BUILDINGS
 COMMUNITY PURPOSES	 SERVICE COMMERCIAL	CH CHURCH
 DISTRICT TOWN CENTRE	 PORT KENNEDY BUSINESS ENTERPRISE	CM CHILD MINDING CENTRE
 PRIMARY CENTRE CITY CENTRE	 LIGHT INDUSTRY	D DRAIN
 PRIMARY CENTRE WATERFRONT VILLAGE	 GENERAL INDUSTRY	FC FAMILY CENTRE
 PRIMARY CENTRE URBAN VILLAGE	 SPECIAL INDUSTRY	FS FIRE STATION
 PRIMARY CENTRE CITY LIVING	 RURAL	HA HALL
 PRIMARY CENTRE CAMPUS	 SPECIAL RURAL	HI HISTORICAL SITE
 PRIMARY CENTRE URBAN LIVING		IHC INFANT HEALTH CLINIC
		KG KINDERGARTEN
		L LIBRARY
		NH NURSING HOME
		PS PRIMARY SCHOOL
		RI RELIGIOUS INSTITUTION
		T TELECOM
		YC YOUTH CAMP

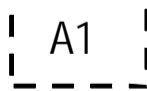
OTHER


R CODES:
 Unless shown otherwise on the Scheme Maps, an R20 Coding applies to all land zoned Residential.


 For land zoned Residential, the R5 coding relates to unsewered land.

All unsewered land is coded R5



 PRIMARY CENTRE BOUNDARY

 **A1** ADDITIONAL USES
See Schedule 2 in Scheme Text

 **EC** ENVIRONMENTAL CONDITIONS
See Schedule 8 in Scheme Text

 **DA** DEVELOPMENT AREA
See Schedule 9 in Scheme Text


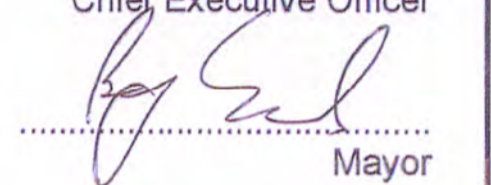
 **DCA** DEVELOPMENT CONTRIBUTION AREA
See Schedule 10 in Scheme Text

 SCHEME BOUNDARY - DLI Cadastre
 METROPOLITAN REGIONAL SCHEME RESERVES BOUNDARY



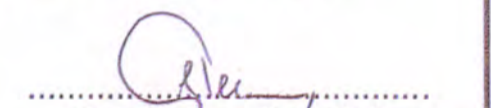

ADOPTION

Adopted by resolution of the Council of the City of Rockingham at the Ordinary meeting of the Council held on the 26th day of August 1997.




 Chief Executive Officer

 Mayor

FINAL APPROVAL


1. Adopted for Final Approval by resolution of the City of Rockingham at the Ordinary meeting of Council held on the 27th day of August 2002 and the Seal of the Municipality was pursuant to that resolution hereunto affixed in the presence of:-



 Chief Executive Officer

 Mayor

2. Adopted for Final Approval, as modified, by resolution of the City of Rockingham at the Ordinary Meeting of Council held on the 24th day of August 2004 and the Seal of the Municipality was pursuant to that resolution hereunto affixed in the presence of:-


 Chief Executive Officer

 Mayor

3. Recommended/Submitted for Final Approval by the Western Australian Planning Commission


 Delegated Under Section 20 of WAPC Act 1985 for Chairperson,
 Western Australian Planning Commission
 28.10.04
 Date

4. Final Approval Granted

 Minister for Planning and Infrastructure

2 November 2004
 Date

It is hereby certified that this is a true copy of the Scheme/Amendment, final approval to which was endorsed by the Minister for Planning and Infrastructure on 2/11/04

Certified by 

Officer of the Commission Duly authorised pursuant to Section 24 of the Planning and Development Act 2005 and Regulation 22(3) of the Town Planning Regulations 1967.