







This map illustrates the proposed Kwinana Freeway and its integration with the local road network and public open space. The freeway is shown as a multi-lane road running diagonally from the bottom left towards the top right. Key roads include Baldvis Road, Pug Road, Wellard Road, Millar Road, Telephone Lane, and Kwinana Road. A tramway is also shown running parallel to the freeway. Public open space is indicated by green areas, and local road network and public open space is shown in a light grey color. A note in the top left corner states: "Local road network and public open space is indicative only and subject to change and refinement at subdivision stage." A legend in the bottom right corner identifies the colors and line styles used on the map.

-  Structure Plan Boundary
-  District Distributor A
-  Neighbourhood Connector A
-  Neighbourhood Connector B
-  Tramway Reserve
-  30m Buffer